

Melvin Burgess
Assessor Of Property
Shelby County Government

Property Location and Owner Information

Parcel ID	C0244 A00347
Property Address	680 PIPER DR
Municipal Jurisdiction	COLLIERVILLE
Neighborhood Number	00905C52
Tax Map Page	202I
Land Square Footage	117612
Acres	2.7
Lot Dimensions	117612 SF 467.4 X 125
Subdivision Name	
Subdivision Lot Number	
Plat Book and Page	
Number of Improvements	7
Owner Name	SHELBY COUNTY TAX SALE 16.04
Owner Mailing Address	undefined PO BOX 2751
Owner City/State/Zip	MEMPHIS TN 38101

Appraisal and Assessment Information

Class	EXEMPT
Land Appraisal	\$312,600
Building Appraisal	\$2,044,100
Total Appraisal	\$2,356,700
Total Assessment	\$0
Greenbelt Land Appraisal	\$0
Homesite Land Appraisal	\$0
Homesite Building Appraisal	\$0
Greenbelt Appraisal	\$0
Greenbelt Assessment	\$0

Improvement/Commercial Details

Land Use	- WHS MINI STORAGE
Total Living Units	
Structure Type	OFFICE BLDG L/R 1-4S
Year Built	1994
Investment Grade	B

Other Buildings

Card	Year Built	Length	Width	Area	Type
1	1994			70,000	PAVING ASPHALT <75,000 SQ.FT.

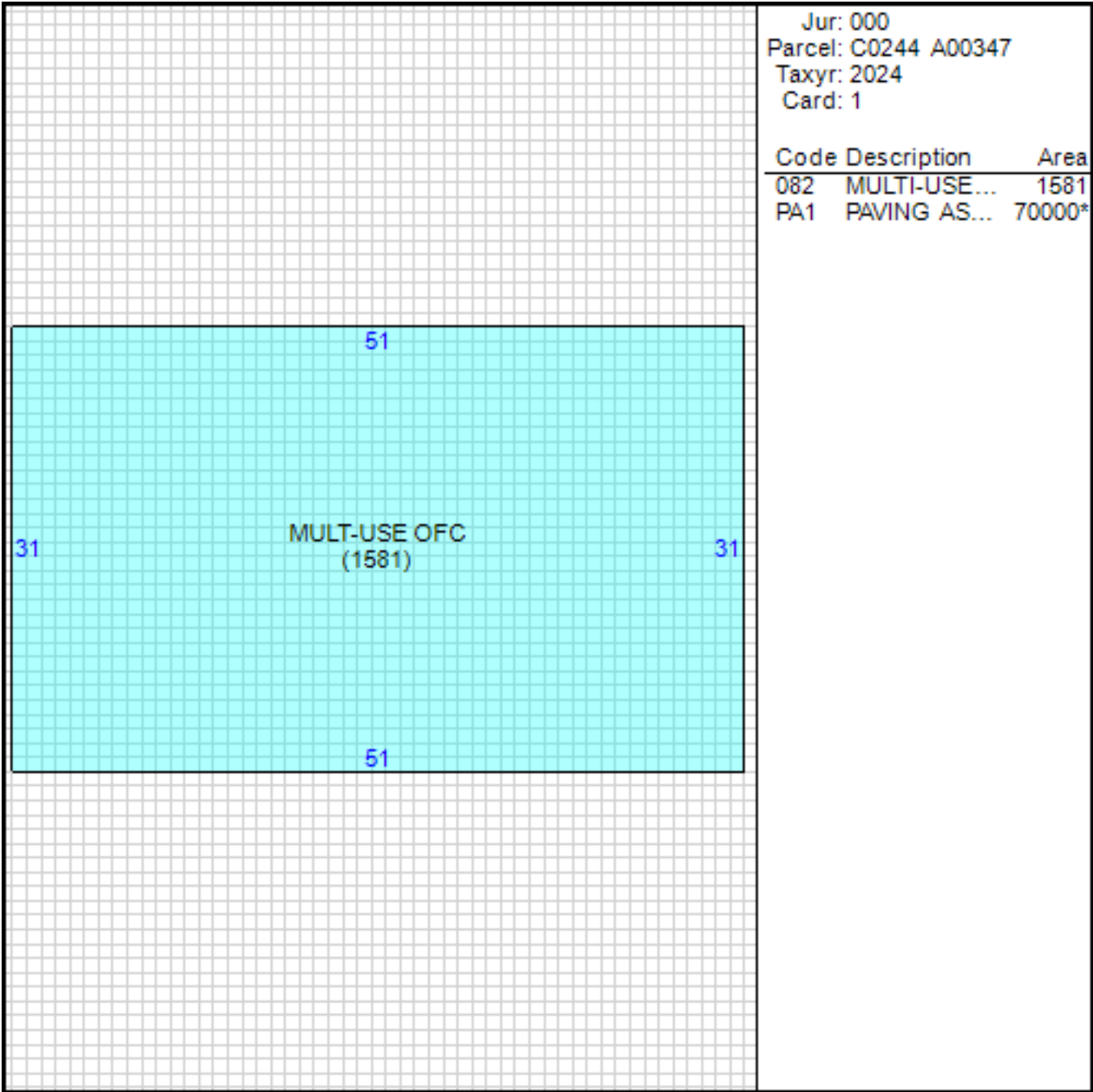
Permits

Date of Permit	Amount of Permit	Permit Number	Reason
----------------	------------------	---------------	--------

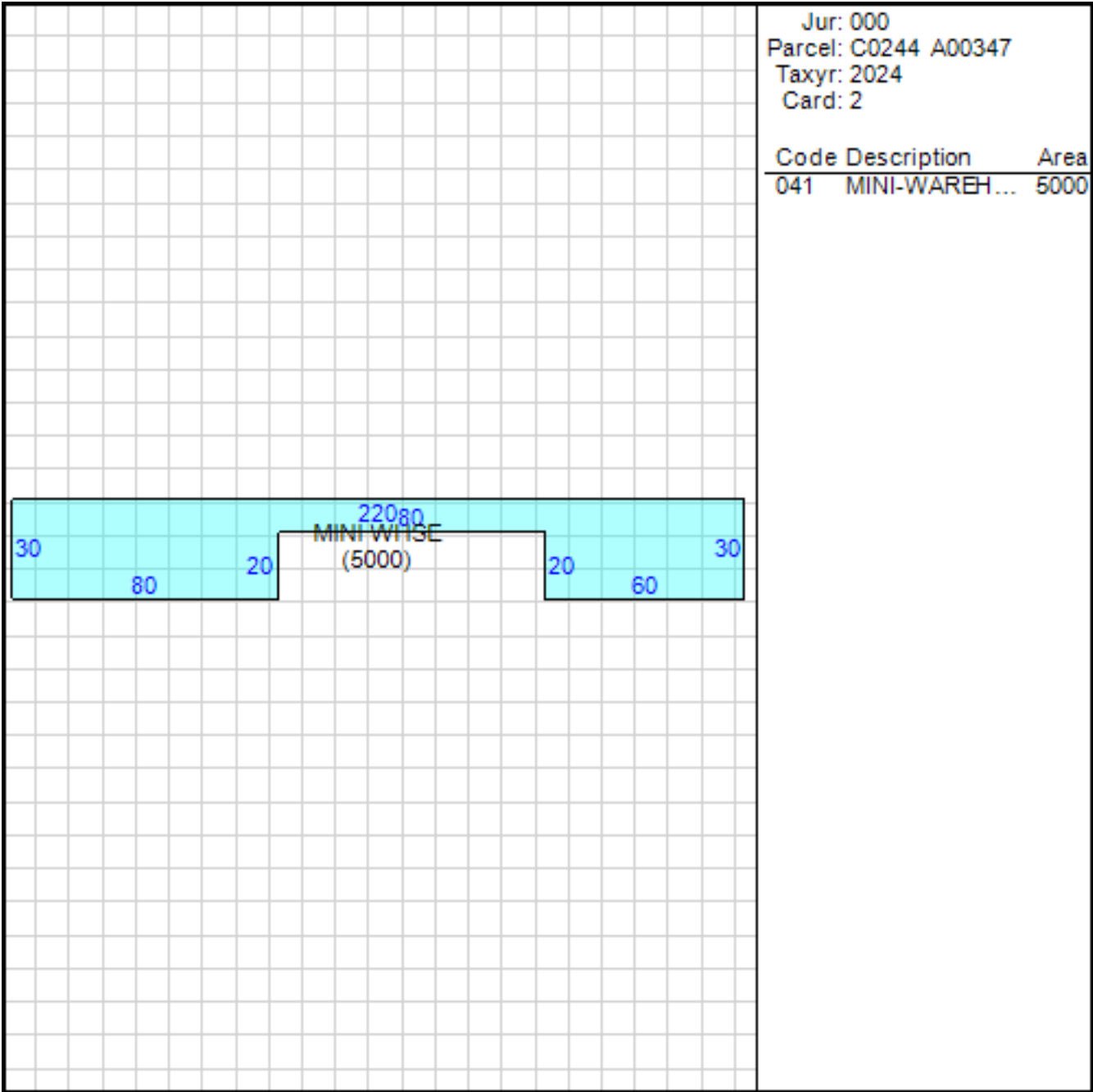
Sales

Date of Sale	Sales Price	Deed Number	Instrument Type
10/08/2020	\$894,182	TX-2018	CH
01/24/2020	\$0	20011898	QC

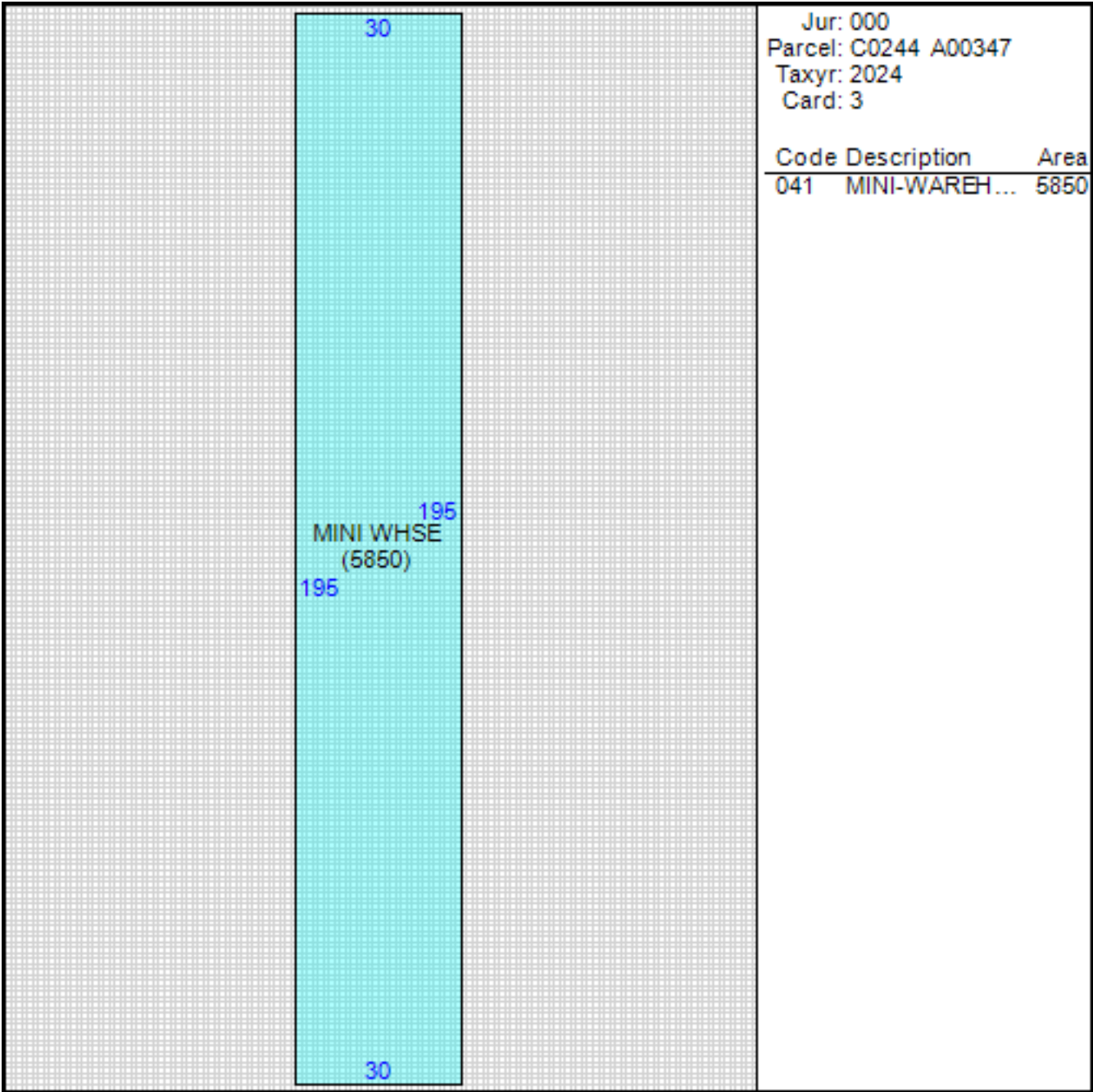
Sketch



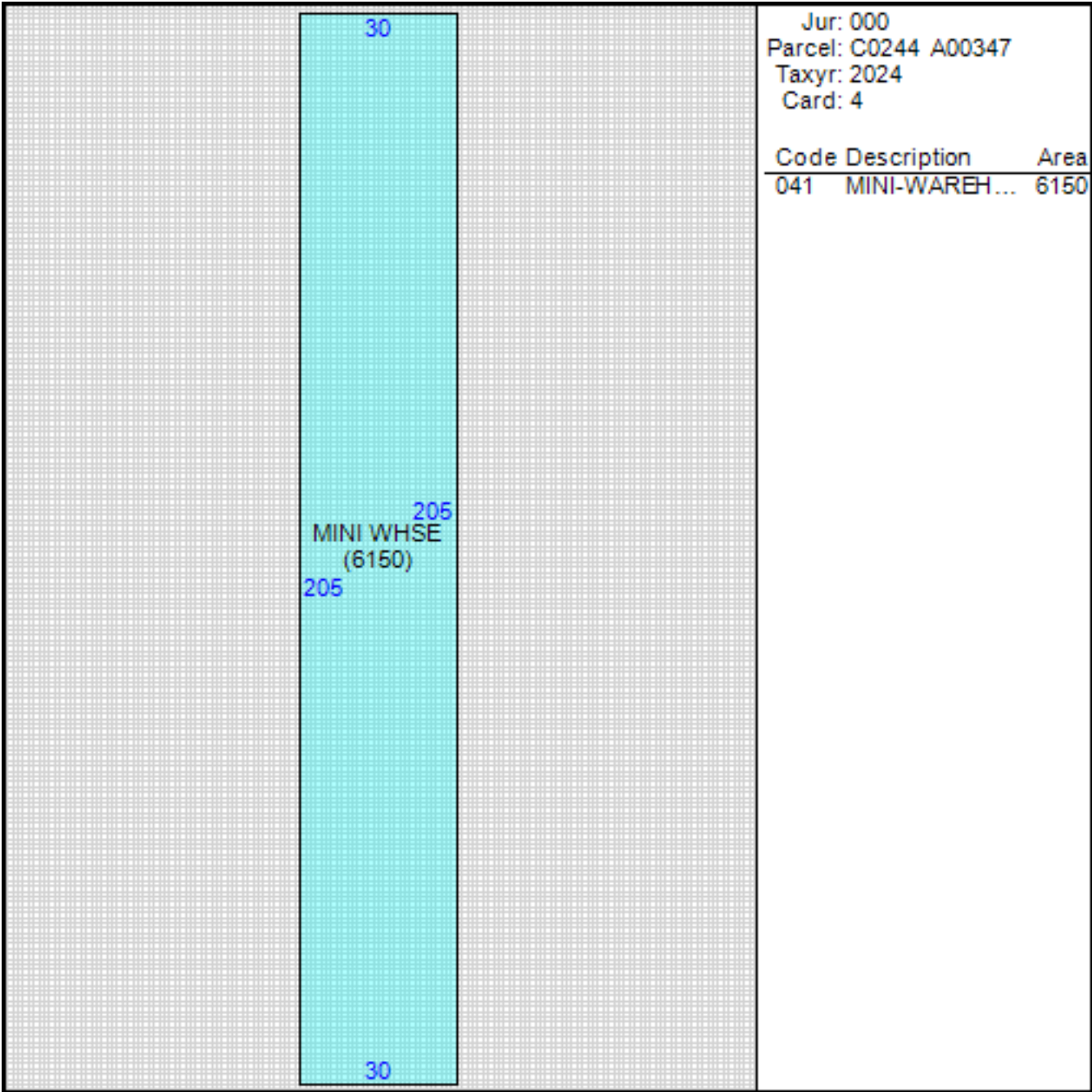
Sketch



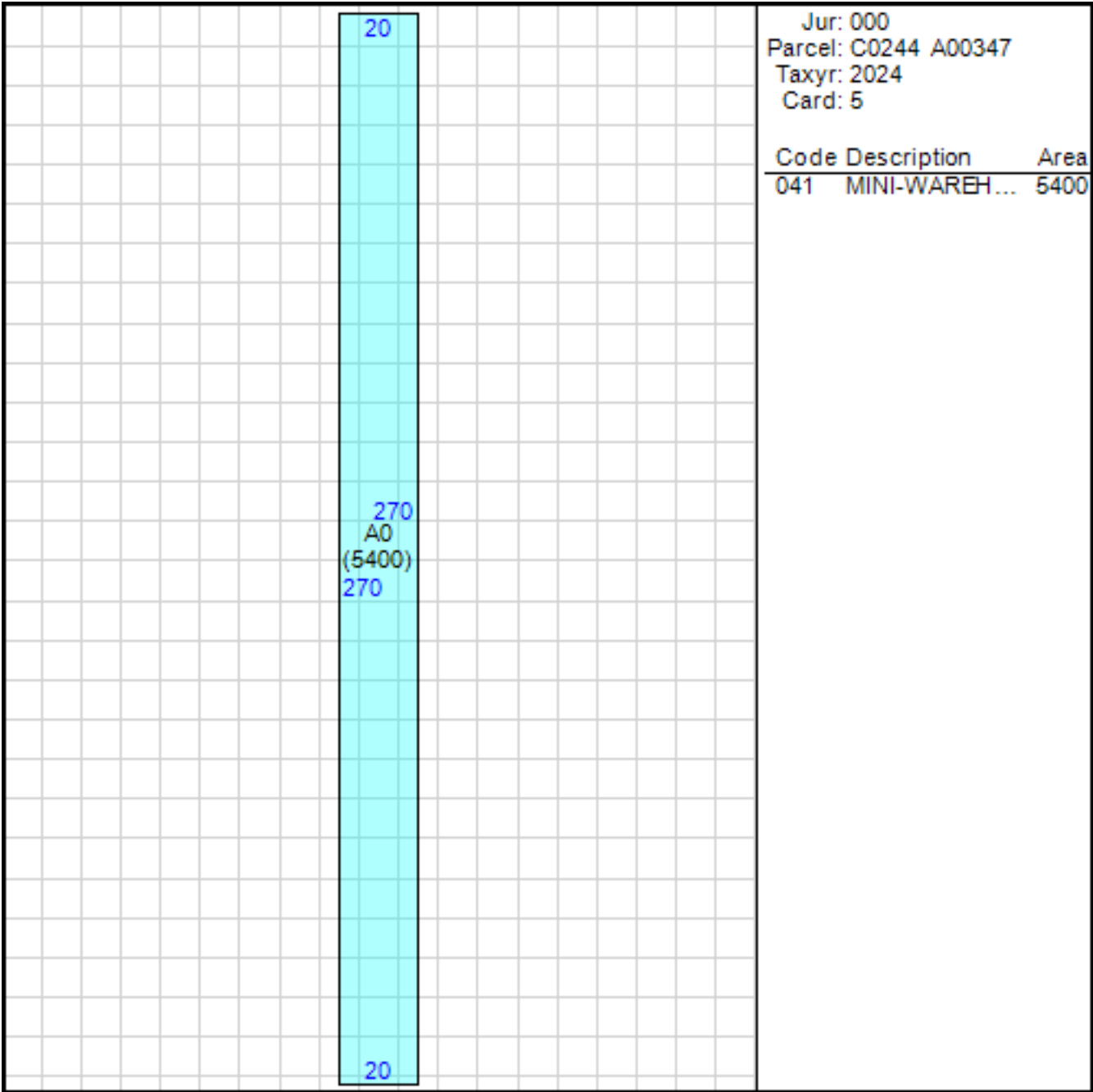
Sketch



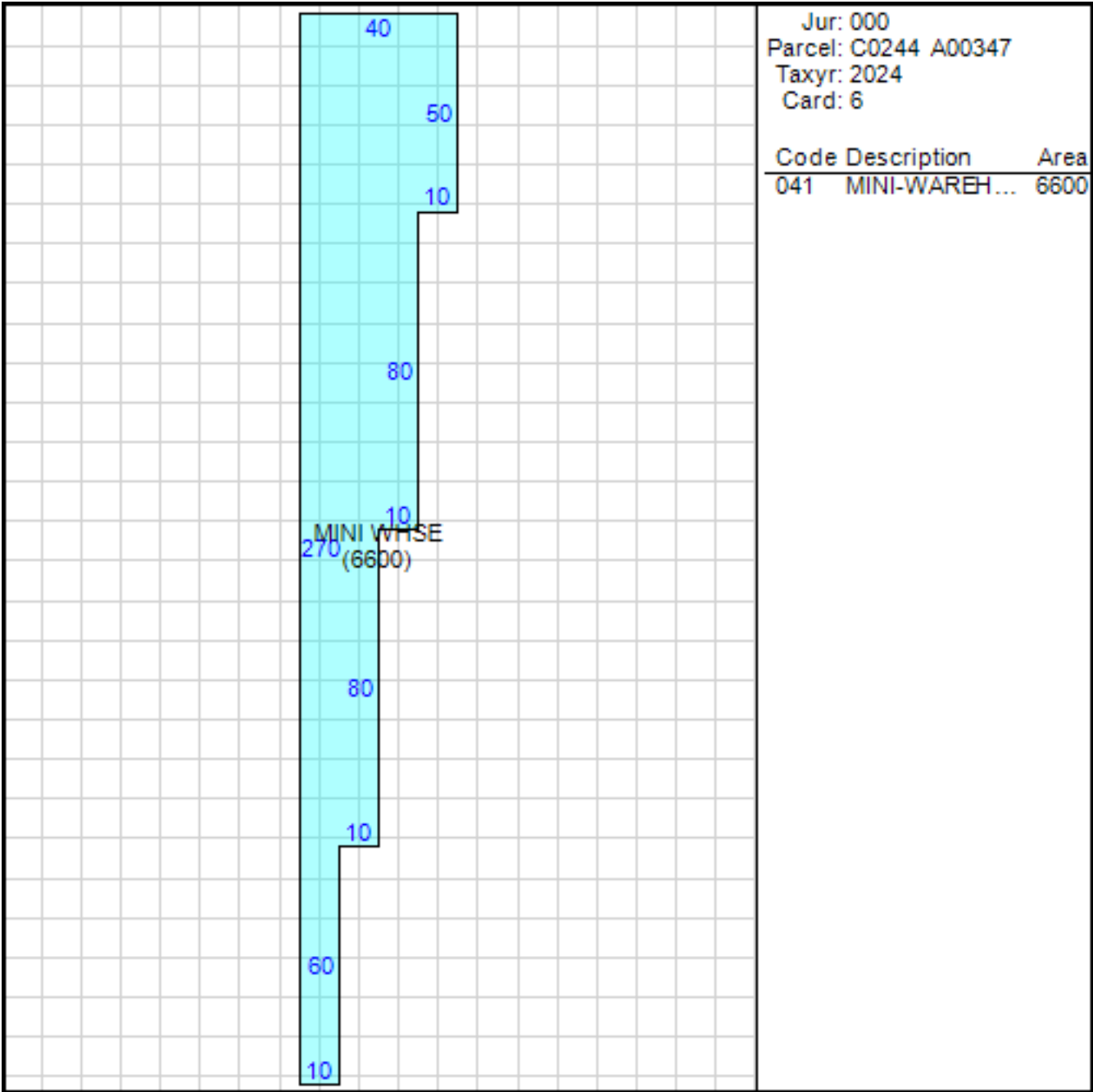
Sketch



Sketch



Sketch



Sketch

