

Melvin Burgess  
Assessor Of Property  
Shelby County Government

Property Location and Owner Information

Parcel ID	073040 00013
Property Address	4175 WINCHESTER RD
Municipal Jurisdiction	MEMPHIS
Neighborhood Number	00914A57
Tax Map Page	197A
Land Square Footage	90888
Acres	2.0865
Lot Dimensions	232.49 X 268.55 (IRR)
Subdivision Name	WINCHESTER LAMAR SEC 5
Subdivision Lot Number	4
Plat Book and Page	90-29
Number of Improvements	6
Owner Name	TNU3522MS LP
Owner Mailing Address	400 GLENMORE
Owner City/State/Zip	CALGARY AB null

## Appraisal and Assessment Information

Class	COMMERCIAL
Land Appraisal	\$354,900
Building Appraisal	\$1,673,100
Total Appraisal	\$2,028,000
Total Assessment	\$811,200
Greenbelt Land Appraisal	\$0
Homesite Land Appraisal	\$0
Homesite Building Appraisal	\$0
Greenbelt Appraisal	\$0
Greenbelt Assessment	\$0

## Improvement/Commercial Details

Land Use	- WHS MINI STORAGE
Total Living Units	0
Structure Type	MINI WAREHOUSE
Year Built	1984
Investment Grade	B

Other Buildings

Card	Year Built	Length	Width	Area	Type
1	1984	6	250	1,500	FENCE WROUGHT IRON
1	1984			40,000	PAVING ASPHALT <75,000 SQ.FT.
1	1984	6	1200	7,200	FENCE CHAIN LINK

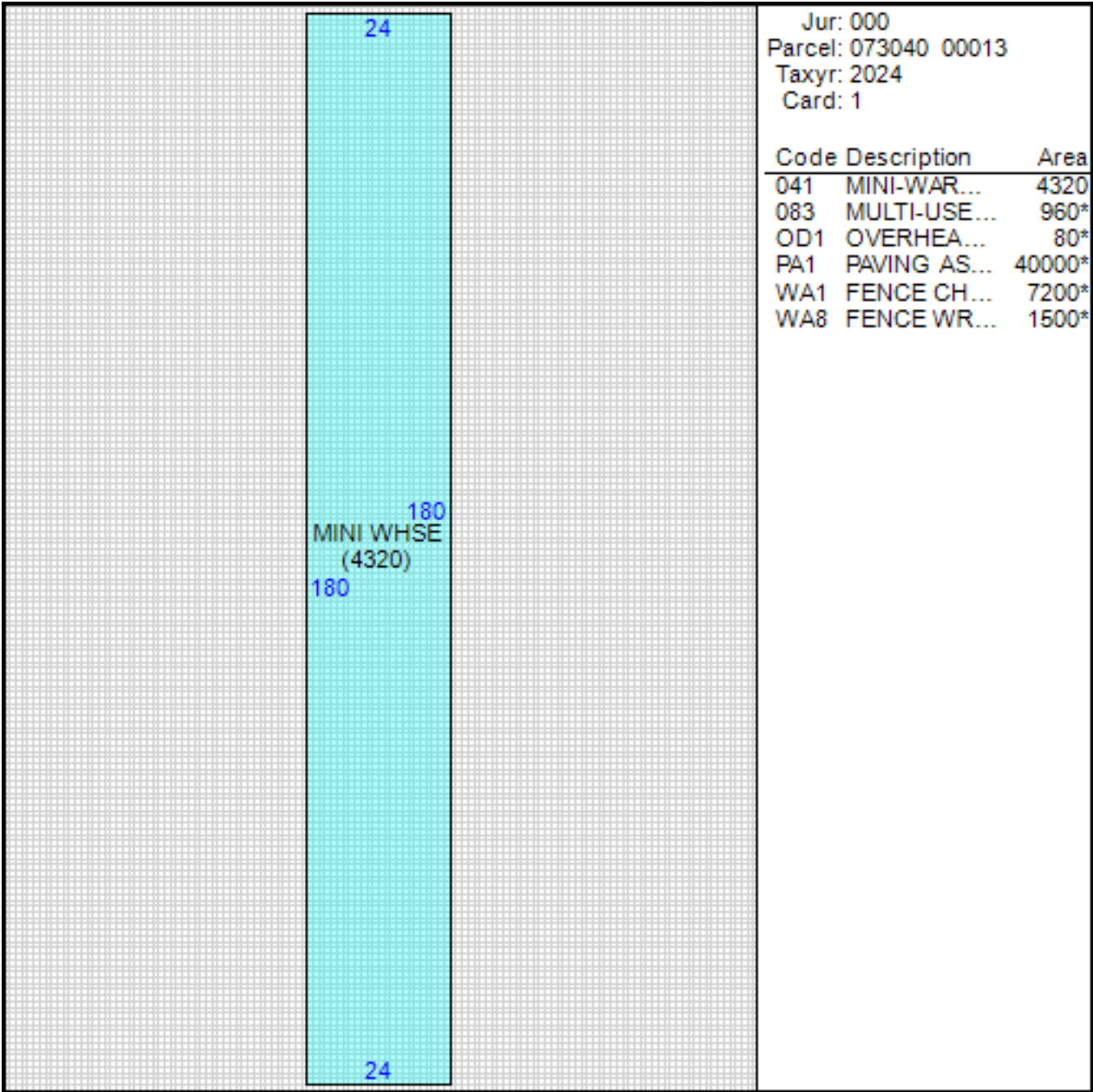
# Permits

Date of Permit	Amount of Permit	Permit Number	Reason
12/12/2016	\$101,760	B1083701	REP
08/29/2006		B0981375	UO
01/04/1999	\$25,000	B0817814	
11/15/1983	\$4,350	319094	
07/27/1983	\$0	264012	

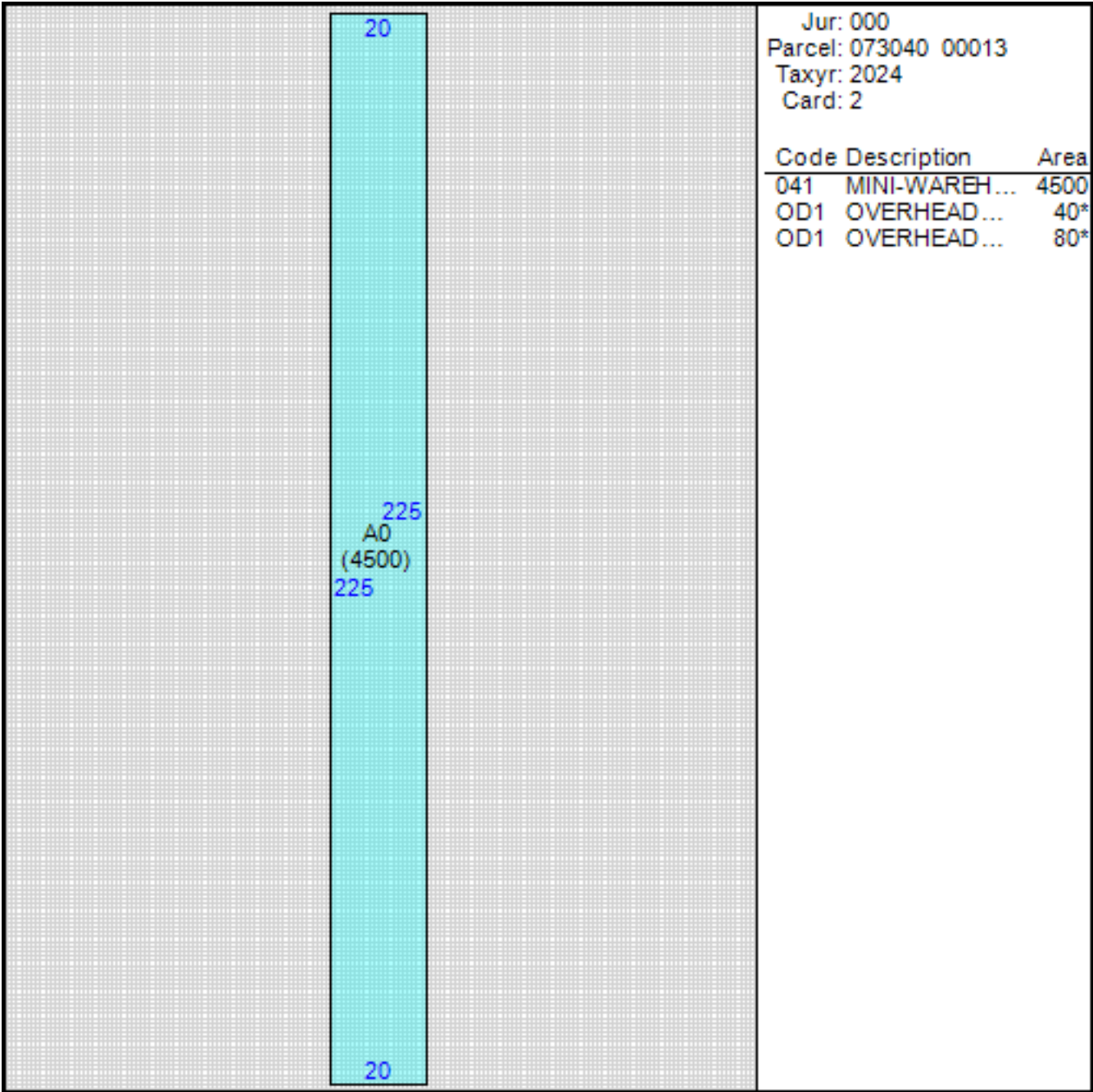
## Sales

Date of Sale	Sales Price	Deed Number	Instrument Type
11/22/2024	\$34,447,000	24103164	WD
06/18/2020	\$863,726	20070957	SW
10/06/2017	\$1,000,000	17106302	SW
07/12/2012	\$1,017,500	12078701	SW
06/14/2007	\$800,000	07096067	WD
07/14/2005	\$0	05117974	QC
01/05/2000	\$0	JY2917	QC
05/20/1997	\$1,130,427	GP7878	SW
02/27/1996	\$0	FS7016	QC
10/26/1994	\$660,000	EV9471	SW
09/13/1983	\$281,394	U59947	WD

Sketch

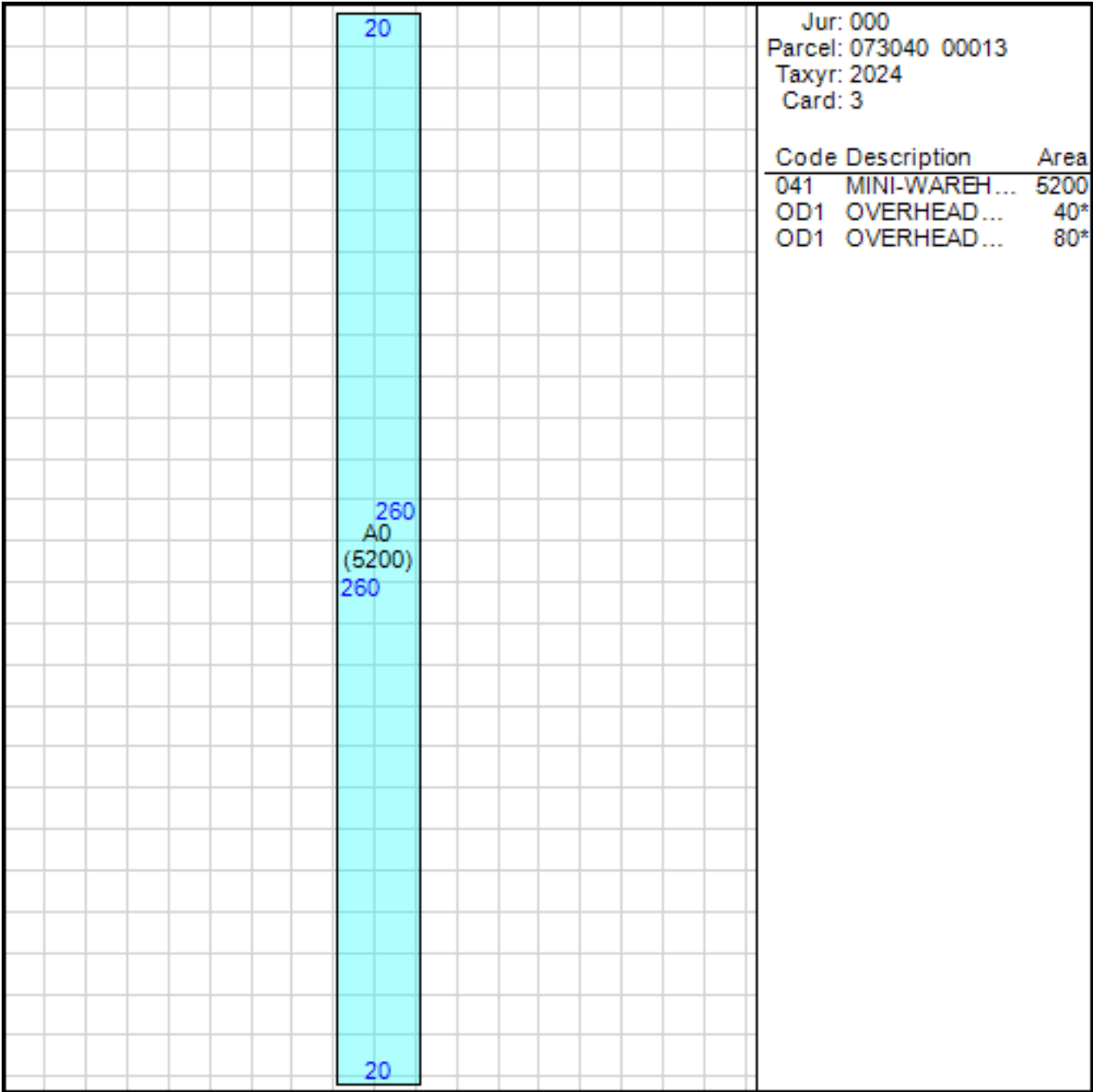


Sketch

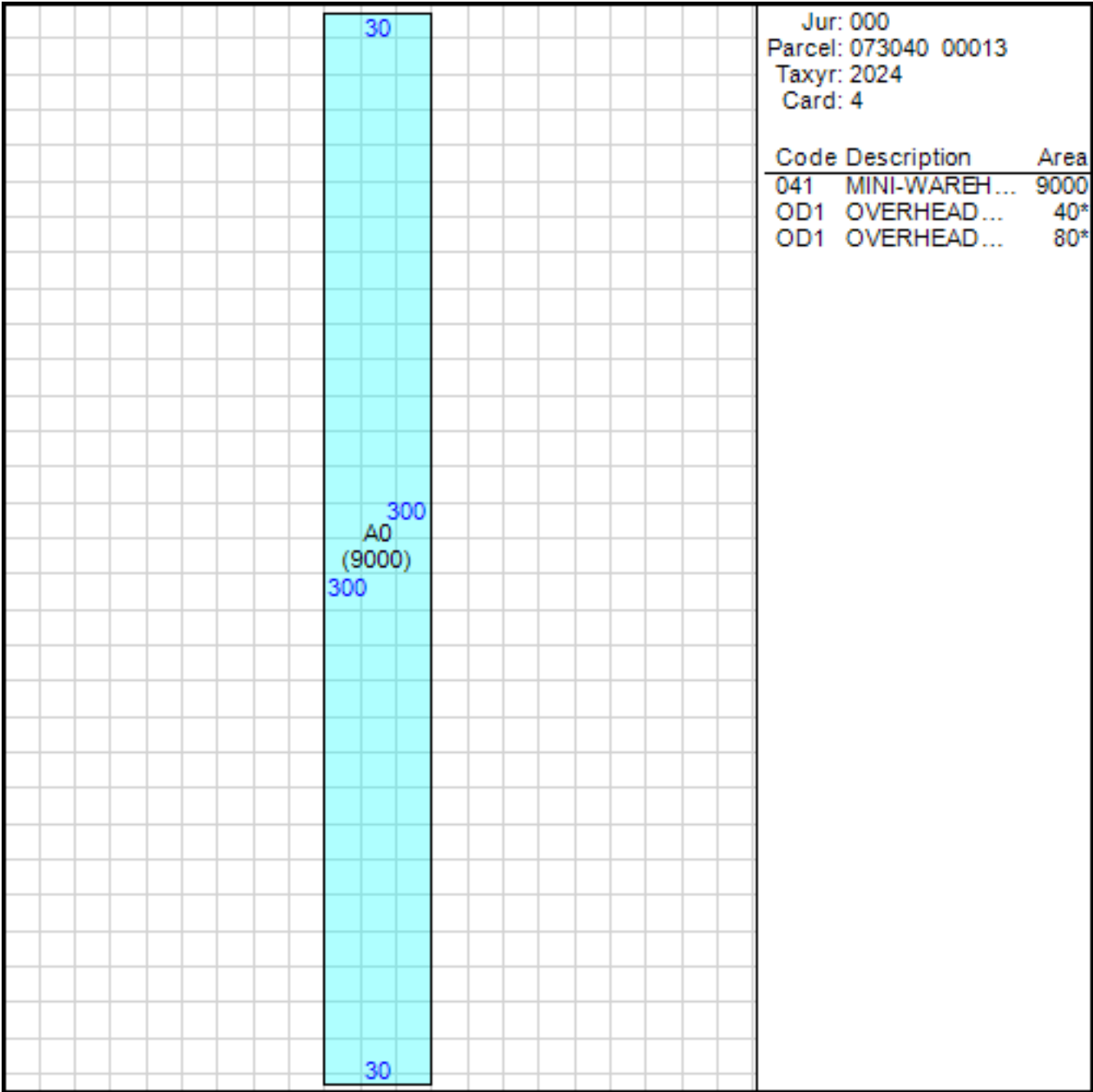




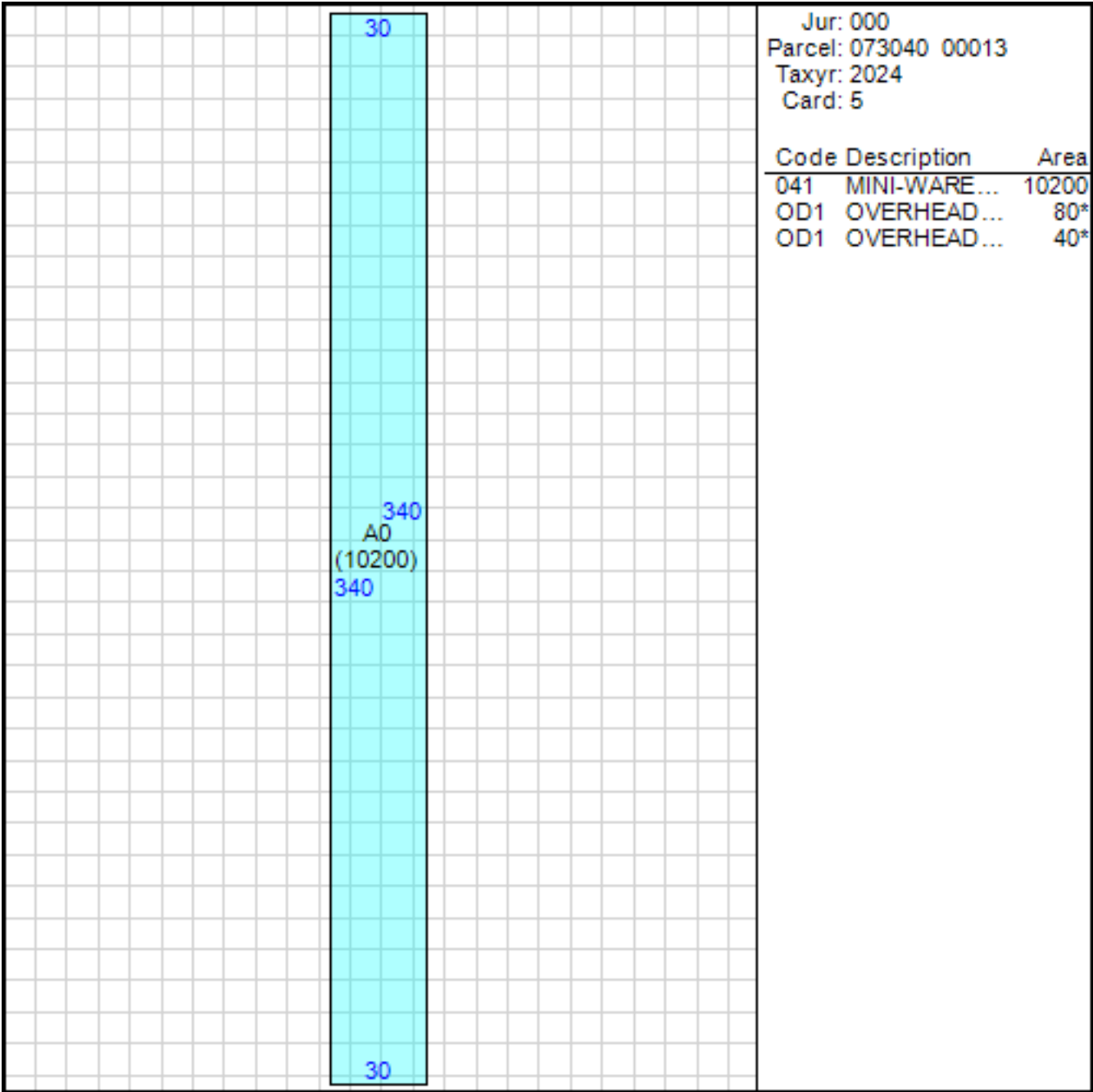
Sketch



Sketch



Sketch



Sketch

